





























09 Hardy's Hills

Dist	Type	Note	Next
0.0		Start of route	0.0
0.0		Starting from Maumbury Rings in Dorchester, cross onto the B3147 / Weymouth Avenue	0.3
0.3		Right (SP Maiden Castle)	1.7
2.0		Right (SP NCR 2)	1.9
3.9		Left and rejoin the road (NCR 2)	0.4
4.3		Right onto B3159	1.1
5.4		Left (SP Portesham / NCR 2)	4.4
9.9		At the four-way junction right (No SP)	0.7
10.5		Left (SP Littlebredy)	0.7
11.2		Left (SP NCR 2)	4.2
15.4		Left (SP NCR 2)	2.3
17.7		Left (SP Bridport / NCR 2)	6.4
24.1		Left (SP Dorchester)	0.1
24.3		Right (SP Beach Road)	0.0
24.3		Right onto Beach Road	0.4

24.3 kilometers. +224/-293 meters

Dist	Type	Note	Next
24.7		Retrace route back to the main road	0.4
25.1		Left onto Common Lane, B3157	0.7
25.8		Right (SP Shipton Gorge)	2.4
28.1		Right onto Port Lane	0.4
28.6		Left (SP NCR 2 / Unsuitable for Heavy Goods Vehicles)	0.4
29.0		Right (SP NCR 2 / Loders)	2.2
31.2		Right (SP Askerswell)	5.9
37.1		At the top of Eggardon Hill, right (SP Compton Valence / Dorchester)	9.4
46.5		Left (SP Muckleford)	3.0
49.5		Right (SP NCR 26).	1.8
51.3		Continue onto Roman Rd	3.9
55.2		Continue onto Cornwall Rd	0.8
56.0		End of route	0.0

31.6 kilometers. +472/-405 meters