

No. 27 Towers of Power

Dist	Type	Note
0.0	↑	From Newark castle head north on Bar Gate / B6166
1.2	←	Left at the 2nd set of lights onto Winthorpe Road
2.2	↑	Continue on the cycle path over the A46 and under the A1 (☞ Winthorpe)
3.2	←	Left (☞ Holme)
5.9	→	Right at the T (☞ NCR 64 Lincoln)
7.0	←	Left through the gate (☞ NCR 64 Lincoln) and continue to follow the NCR 64 signs through the nature reserves
9.7	←	Left onto Cottage Lane (NCR 64)
11.0	←	Bear left onto Low St (don't follow NCR64 signs)
12.0	↑	Cross the A1133 onto Woodhill Rd
12.3	←	Left (☞ South Scarle / NCR 64)
14.3	→	Right at the T (☞ NCR 64)
15.2	←	Left (☞ North Scarle)
16.1	↗	Right (☞ Eagle)

16.1 kilometers. +60/-68 meters

Dist	Type	Note
17.4	→	Right at the T (☞ NCR 64 Lincoln)
18.1	←	Left (☞ NCR 64 Lincoln)
19.4	←	Left (☞ NCR 64 Lincoln)
21.8	←	Left at the 4-way (☞ NCR 64 Lincoln)
25.2	→	In Harby, turn right onto High Street (eff. straight on)
25.4	→	Right at the T (☞ NCR 64 Lincoln)
25.9	←	A little way out of Harby turn left to join the cycle path then left onto the railway line path
34.4	→	After crossing the River Trent take the first right off the railway path then left onto the road
37.8	↑	Cross the A57
39.5	→	Right onto Dunham Road (☞ Laneham)
39.9	→	Right at the T onto Main Street
42.2	↗	Fork right right onto the gravel track towards the cooling towers
43.2	←	Left at the T (☞ Byway)
44.7	→	Right at the T by the church




28.6 kilometers. +111/-111 meters

Dist	Type	Note
45.9	→	Right at the T
46.5	←	Left at the T (☞ Treswell) then first right
48.4	←	Left at the 4-way onto Town Street
48.9	→	Right at the T onto Church Street
49.1	←	Left onto Retford Road
50.1	→	Right at the T (☞ North Leverton). You can bypass this section via the mill, which also includes 1km brideway which can be rough, by turning left here instead, and left again to rejoin the route.
50.6	↙	Sharp left onto Mill Lane
52.0	↑	As the brideway turns to the right, keep going straight - even though it's rougher - it's only 1km
53.2	←	Left at the T onto Caddow Lane
53.6	←	Left at the T onto Leverton Road
54.5	↘	Right (☞ Grove)
55.8	→	Right at the T (☞ Grove)
58.5	←	Left at the T (☞ Rampton)

13.8 kilometers. +123/-93 meters

Dist	Type	Note
60.9	↗	Right (☞ Stokeham)
64.3	→	In Stokeham turn right (☞ E. Drayton)
68.1	←	Left at the T onto A57 then first right (☞ Woodcoates)
72.8	←	Left at the T the right (☞ Skegby)
74.4	←	Left at the T (☞ Normanton)
75.0	→	In Normanton turn by the church (☞ Grassthorpe)
76.4	→	Right at the T (☞ Grassthorpe)
76.7	←	In Grassthorpe turn left onto Ingram Lane (☞ Weight Limit 7.5 tonnes)
80.1	↖	Keep left onto Carlton Lane
81.3	→	Right at the T then right again
81.5	↑	Continue straight at the 4-way (☞ Kneesall)
82.2	←	Left (☞ Unsuitable for HGVs)
85.5	→	Right at the T (☞ Ollerton)
88.7	←	Left at the T (☞ North Muskham)
92.6	←	After crossing the A1 and the railway, turn left onto Main Street

34.1 kilometers. +125/-177 meters

Dist	Type	Note
93.1		At the roundabout take the first exit onto the Great North Road (there's a shared use footway on the left side of the road)
95.6		Follow the cycle path across the gyratory (towards Newark)
96.4		End of route

3.8 kilometers. +20/-15 meters